



 **CLAIMED PATH**
 Signed... **SIGNATURE REMOVED**
 Name in caps... **T.B. BENNETT** Date **2. 3. 2010**




Thorncombe

SCALE 1:1500

GEOGRAPHICAL INFORMATION SYSTEMS



This map is based upon Ordnance Survey material with the permission of the Ordnance Survey on behalf of the Controller of Her Majesty's Stationery Office. Unauthorised reproduction infringes Crown Copyright and may lead to prosecution or civil proceedings. Aerial Photography © UK Perspectives 2002 & © Getmapping 2005 & 2009. © Crown Copyright 2011, OS Licence Number 100019279

 **FOOTPATHS**
 **BRIDLEWAYS**
 **BYWAYS**

"This copy has been made by or with the authority of Dorset County Council pursuant to section 47 of the Copyright, Designs and Patents Act 1988 ("the Act"). Unless the Act provides a relevant exception to copyright, the copy must not be copied without the prior permission of the copyright owner."

THIS MAP IS NOT DEFINITIVE AND HAS NO LEGAL STATUS

